





# Springs Protection Zone (SPZ) Primary and Secondary SPZ


**Legend**


**Major Springs**


**Magnitude**


-  1
-  2
-  3

 Existing ESOZ

 Municipalities

 Water Bodies

 State and US Highways

 County Boundary

